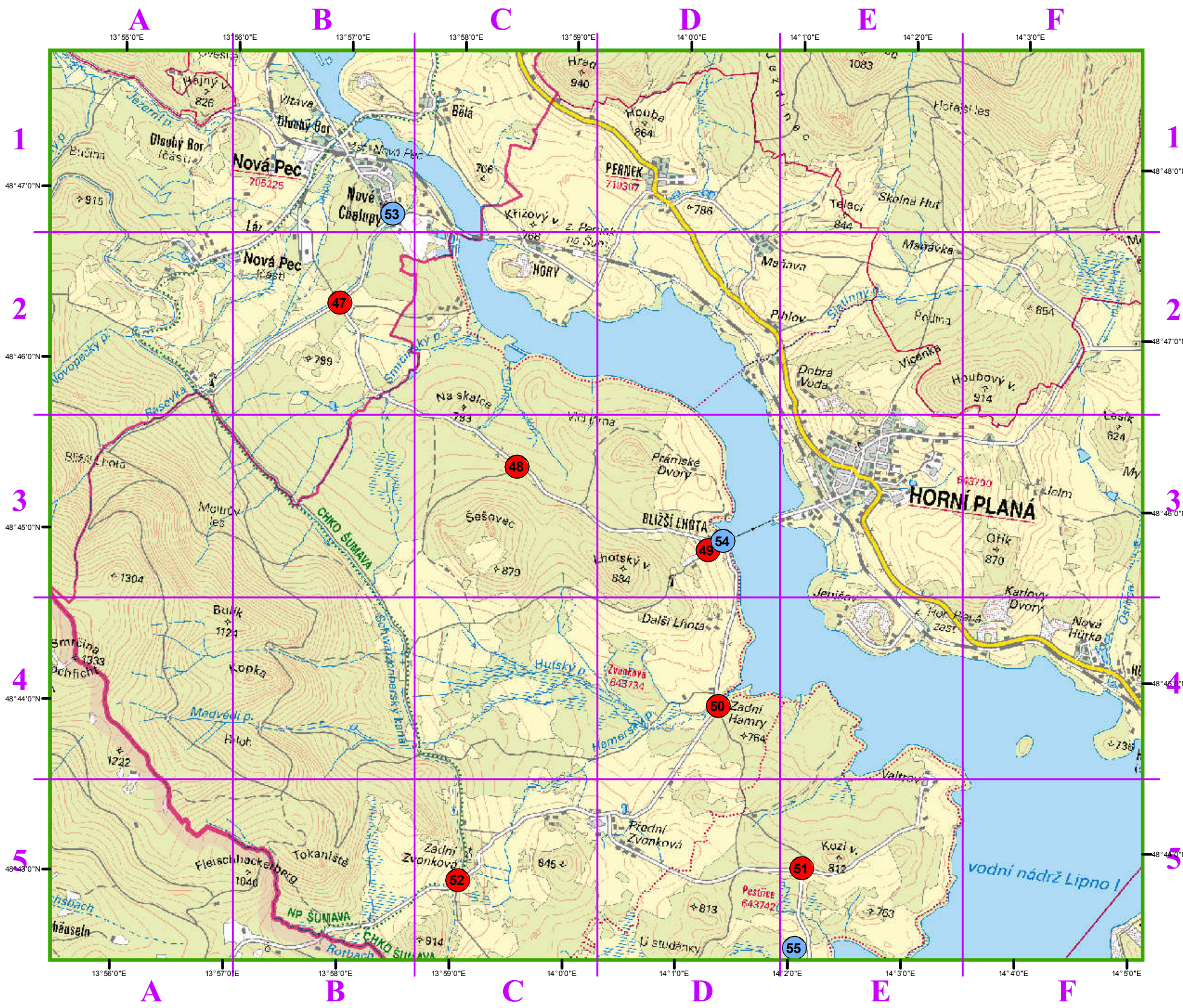
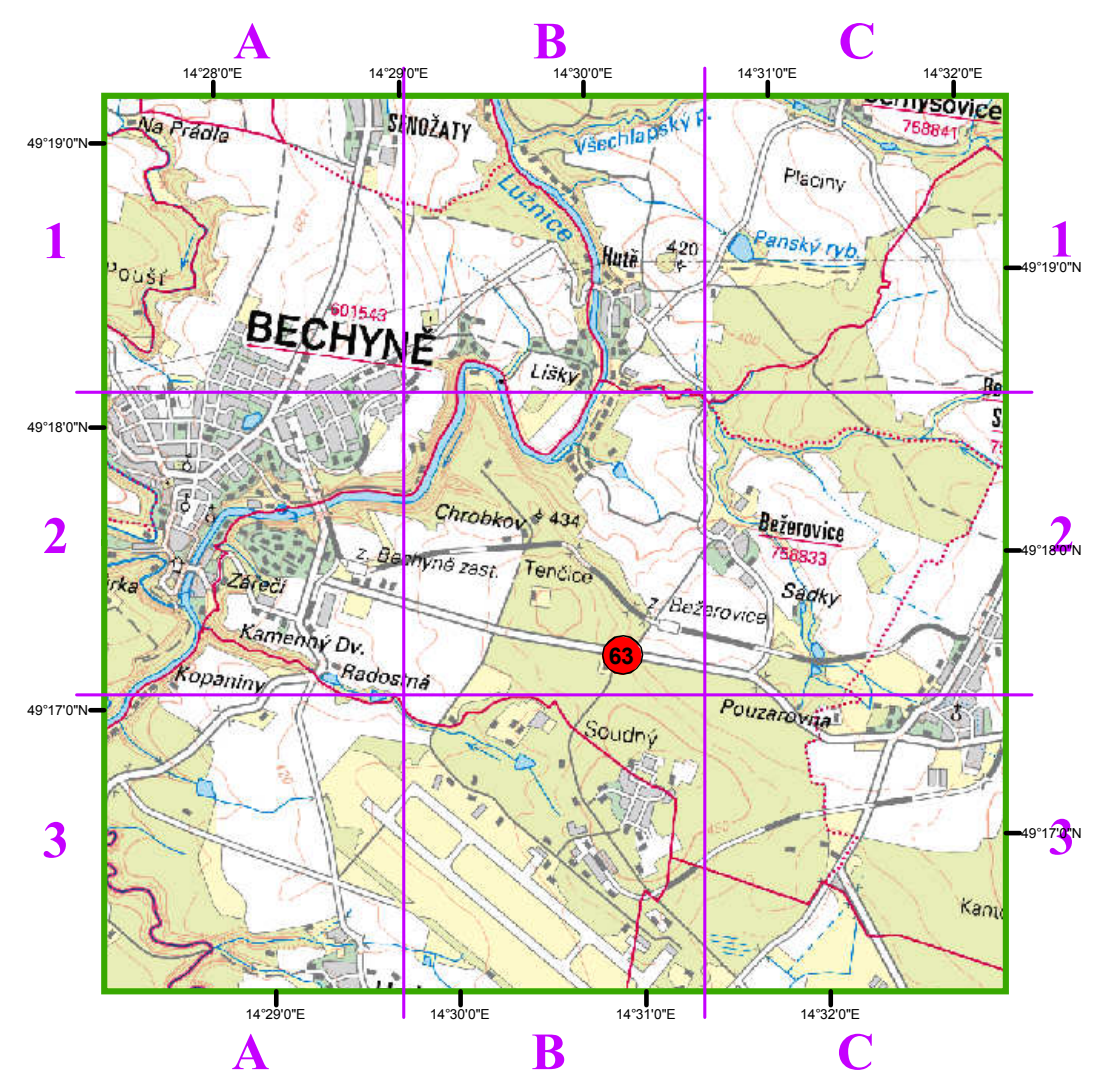


BLIŽŠÍ LHOTA



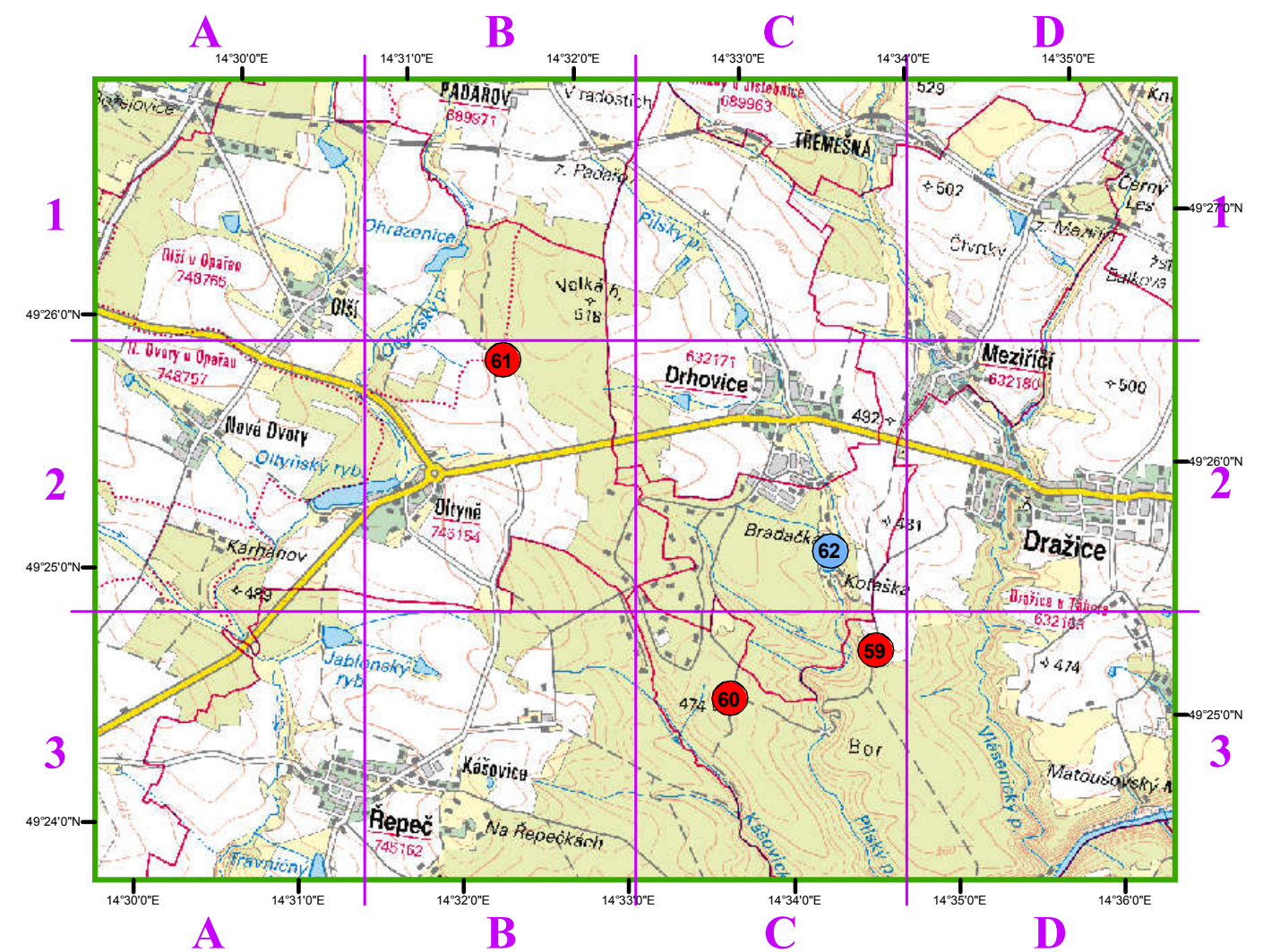
47	48°46'32" 13°57'08"	B2	Retorty	52	48°43'14" 13°58'55"	C5	Zadní Zvonková
48	48°45'43" 13°58'59"	C3	Horní Gajer	53	48°47'04" 13°57'31"	B1	Nové Chalupy
49	48°45'26" 14°00'48"	D3	Blížší Lhota	54	48°45'28" 14°00'52"	D3	Blížší Lhota
50	48°44'27" 14°01'01"	D4	Hamr	55	48°42'58" 14°02'06"	E5	Borkovský potok
51	48°43'35" 14°01'58"	E5	U psi boudy				

BECHYNĚ



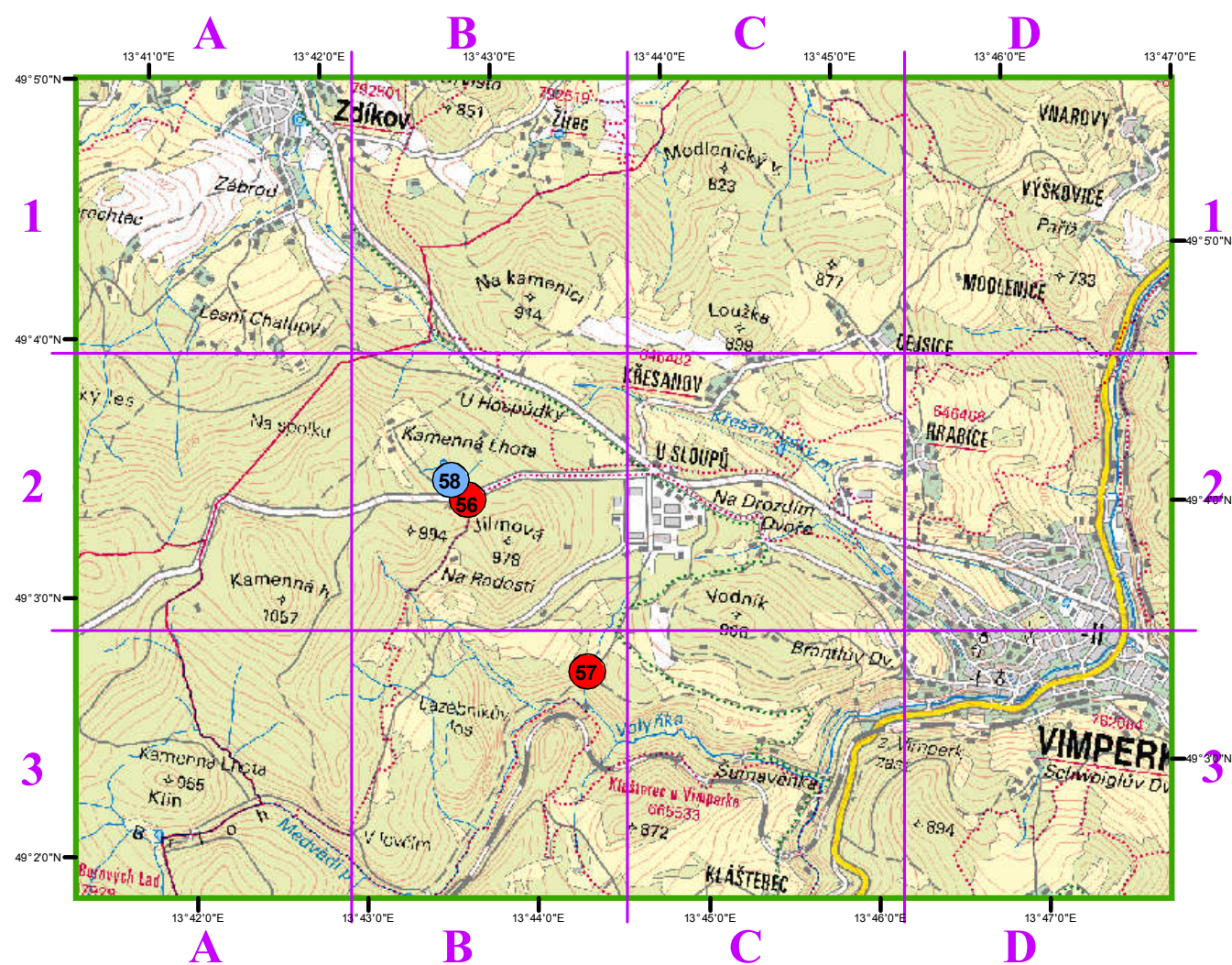
63	49°17'25" 14°30'31"	B2	Letiště, brána
----	------------------------	----	----------------

DRAŽICE



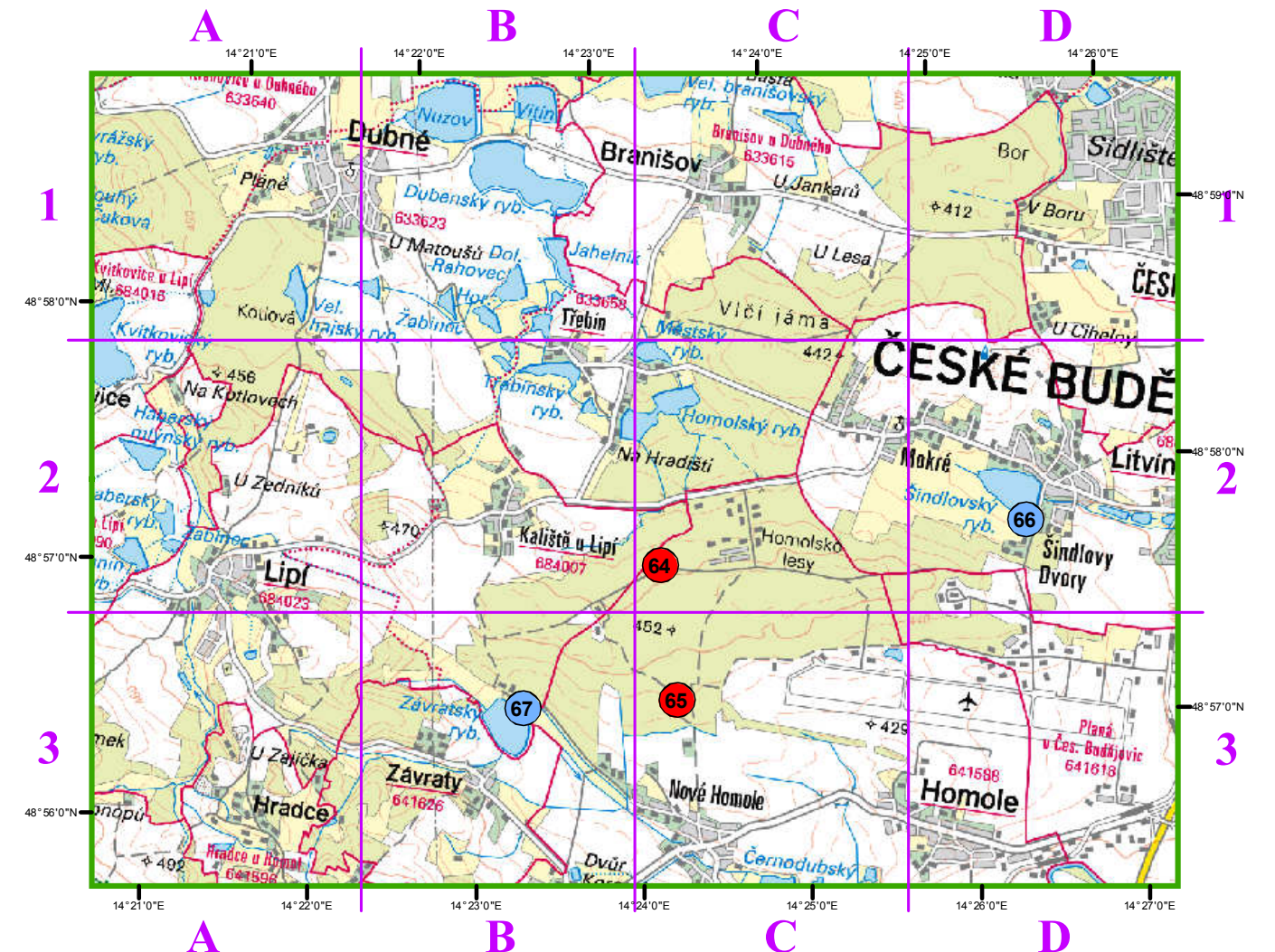
59	49°25'02" 14°34'14"	C3	Závora u Boru	61	49°25'59" 14°31'45"	B2	V hoře
60	49°24'47" 14°33'25"	C3	Kolajovka	62	49°25'28" 14°33'52"	C2	Bradačka

VIMPERK



56	49°03'34" 13°43'11"	B2	Cesta k Radosti
57	49°02'57" 13°44'00"	B3	Vodárna
58	49°03'36" 13°43'09"	B2	Na Radosti

HOMOLE



64	48°57'14" 14°23'46"	C2	Křižovatka Slávecká	66	48°57'39" 14°25'58"	D2	Šindlovský rybník
65	48°56'47" 14°24'03"	C3	U Rady	67	48°56'37" 14°23'05"	B3	Závratký rybník

- Kontaktní body pro složky IZS
- Kontaktní body s možností čerpání vody